




City of Burien North Highline Annexation



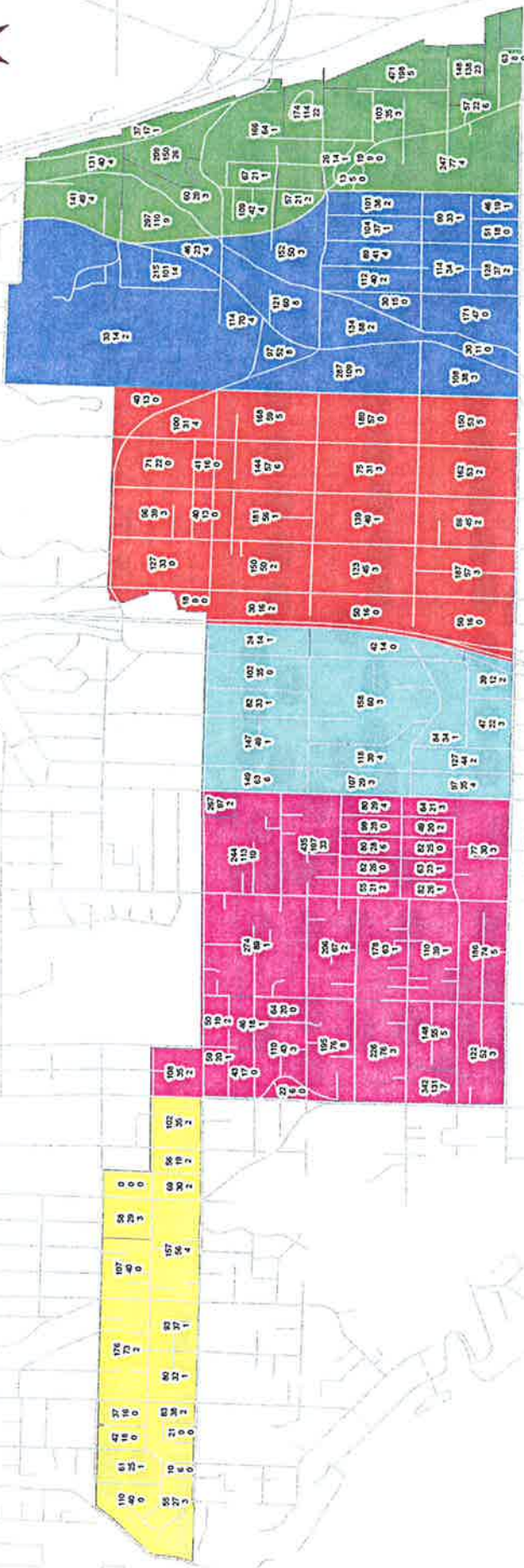
Housing Unit Types

-  uSFH
-  uDup
-  uTri
-  uQuad
-  uApt
-  uMH

Housing Unit Types by Block

C. Jim River

City of Burien North Highline Annexation



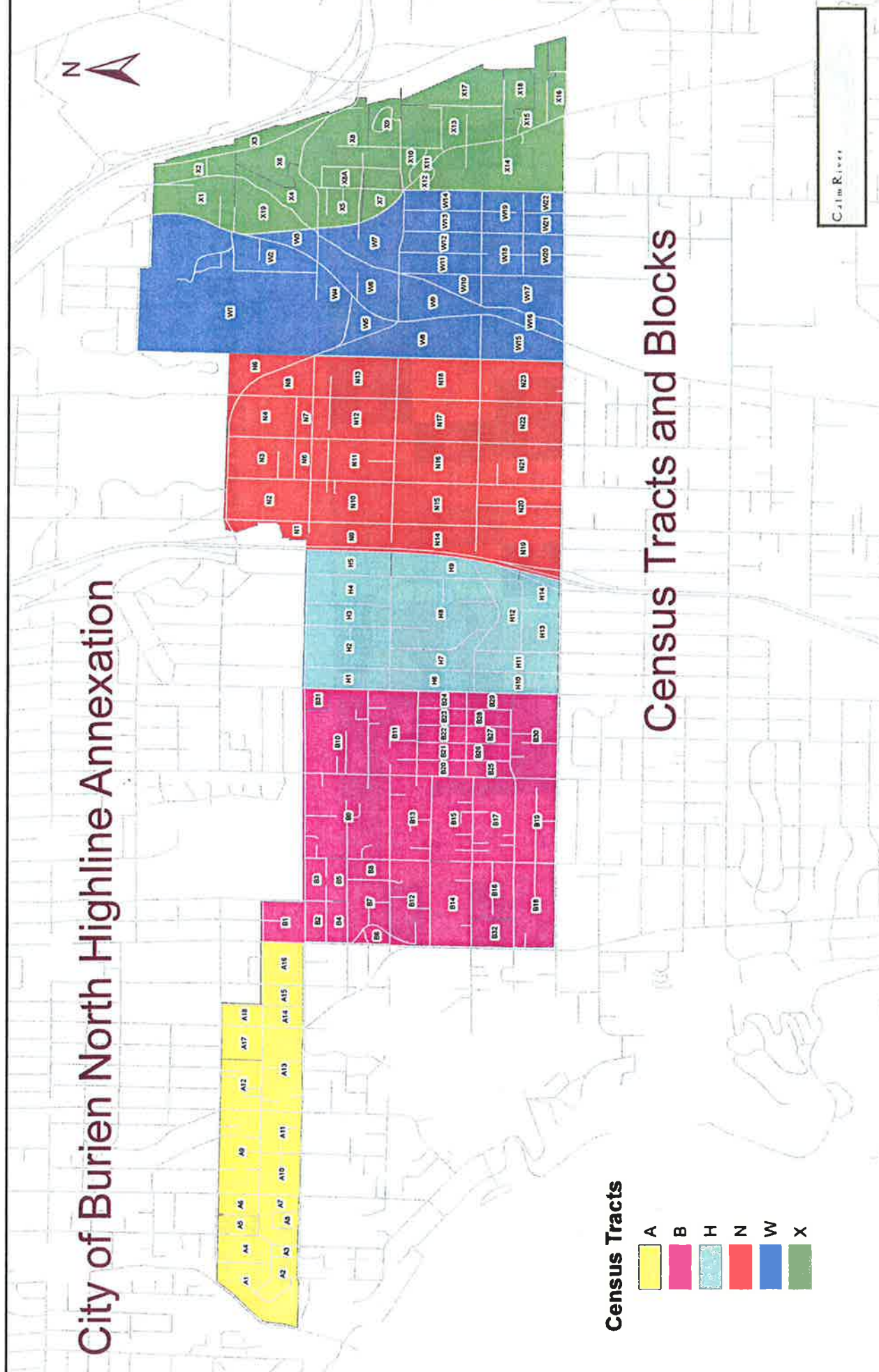
Census Tracts

- A
- B
- H
- N
- W
- X

Population
Housing Units
Vacancies

Carlton Rivers

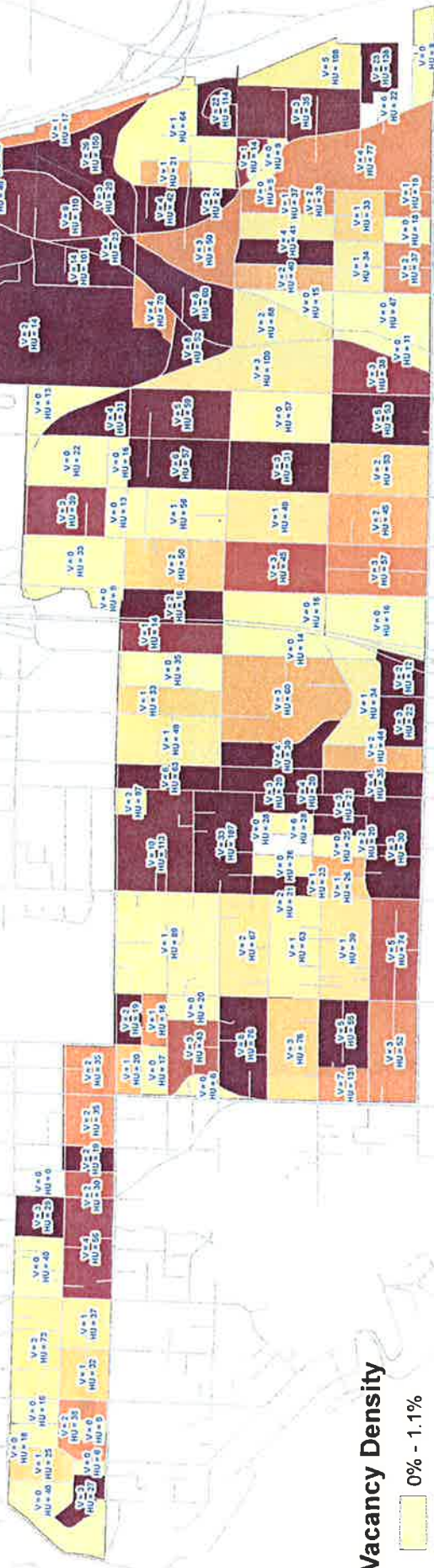
City of Burien North Highline Annexation



- Census Tracts**
- A
 - B
 - H
 - N
 - W
 - X




City of Burien North Highline Annexation



Total Vacancies per Housing Unit

Vacancy Density



City of Burien North Highline Annexation



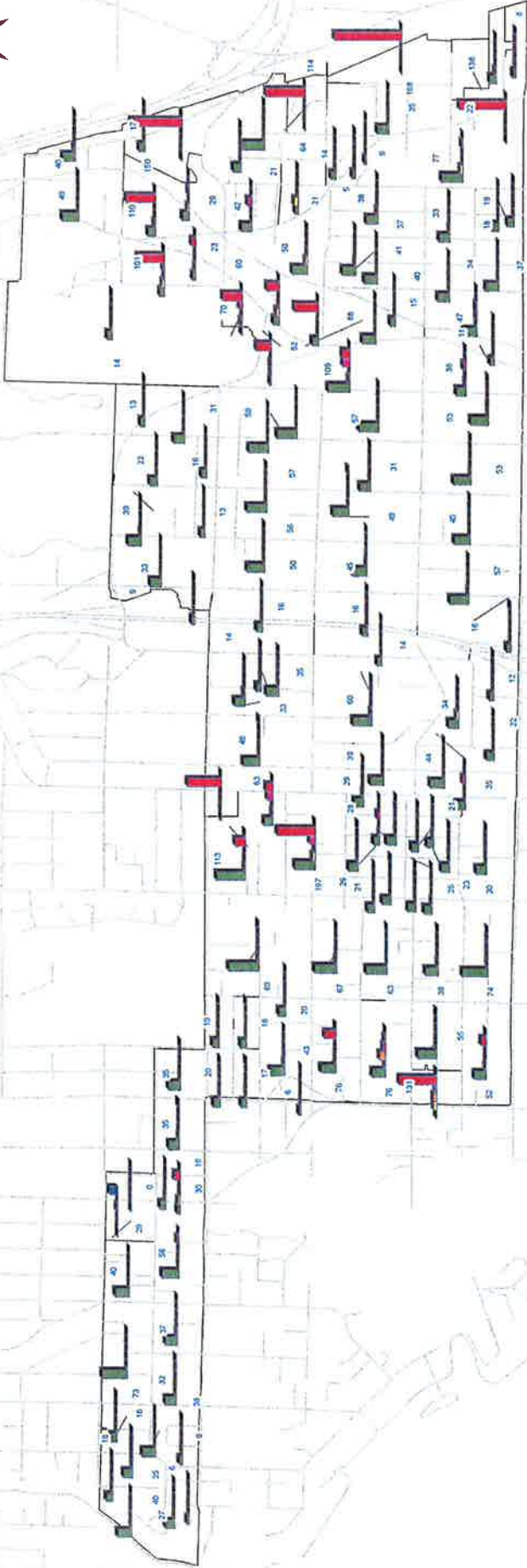
Housing Unit Types

- 99
- uSFH
- uDup
- uTri
- uQuad
- uApt
- uMH


Housing Unit Types by Block

Calm River

City of Burien North Highline Annexation



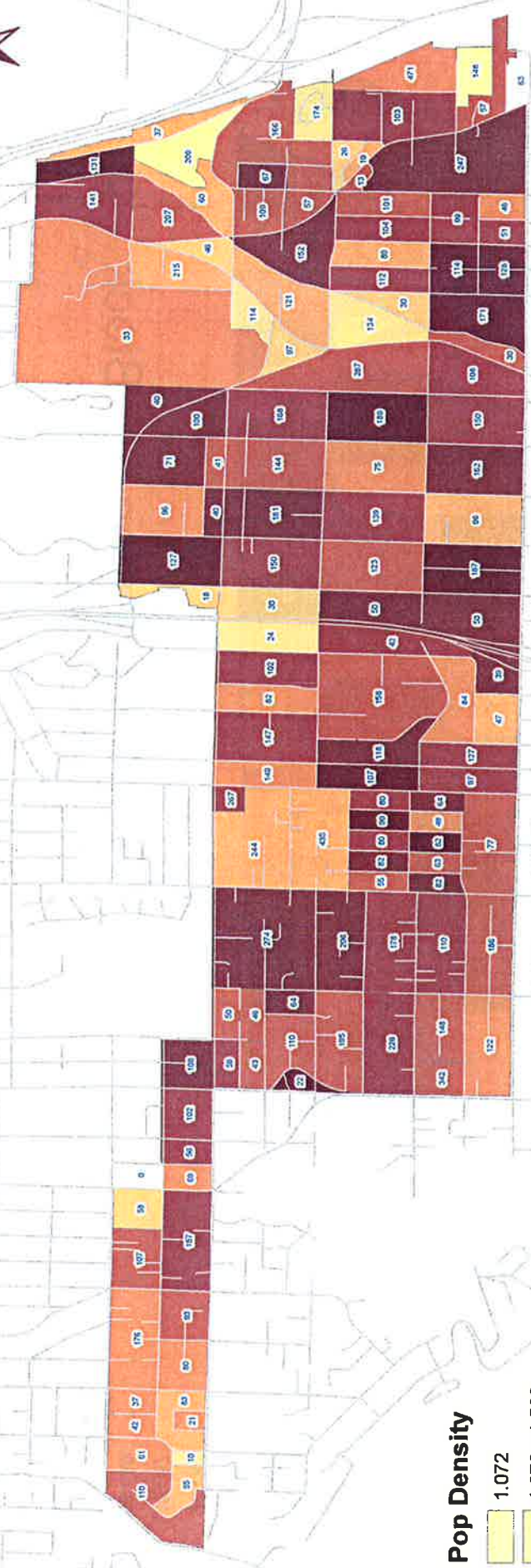
Housing Unit Types



Housing Unit Types by Block

City of Burien

City of Burien North Highline Annexation



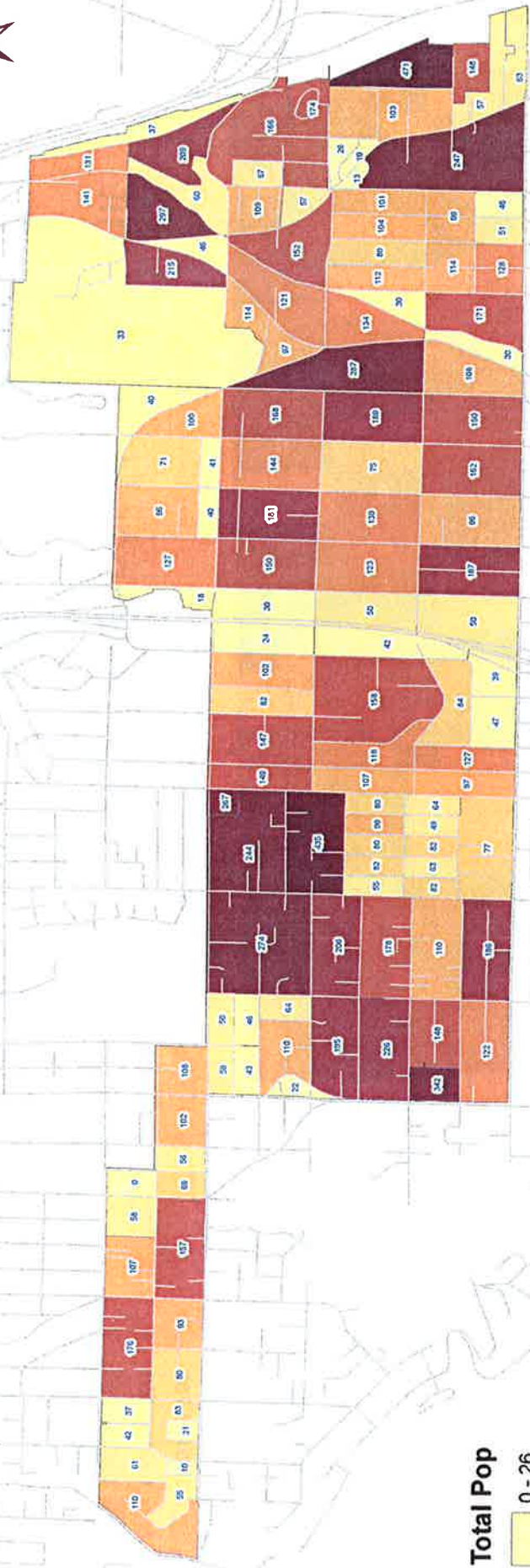
Pop Density

- 1.072
- 1.073 - 1.500
- 1.501 - 1.750
- 1.751 - 2.000
- 2.001 - 2.250
- 2.251 - 2.500
- 2.501 - 2.750
- 2.751 - 3.000
- 3.001 - 3.250
- 3.251 - 4.000

Population per Housing Unit



City of Burien North Highline Annexation



Total Population per Block



Calvin R. Jones